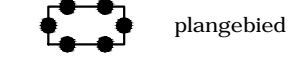


**LEGENDA:**

**Plangebied**



plangebied

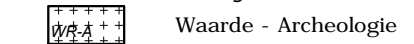
**Bestemmingen**

*enkelbestemmingen*

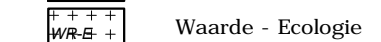


Agrarisch - Bedrijf

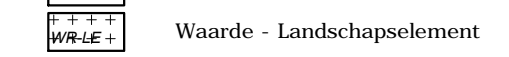
*dubbelbestemmingen*



Waarde - Archeologie



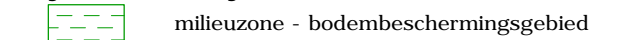
Waarde - Ecologie



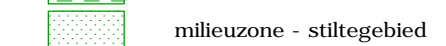
Waarde - Landschapselement

**Aanduidingen**

*gebiedsaanduidingen*



milieuzone - bodembeschermingsgebied



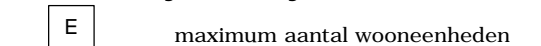
milieuzone - stiltegebied

*bouwwlak*



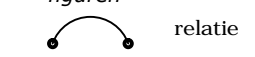
bouwvlak

*maatvoeringsaanduidingen*



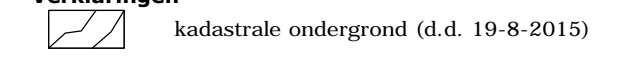
maximum aantal wooneenheden

*figuren*

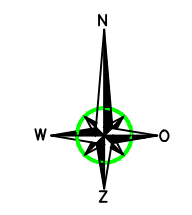


relatie

**Verklaringen**



kadastrale ondergrond (d.d. 19-8-2015)



Verbeelding blad 1	status: -
	besluitnummer:
Bestemmingsplan Schey ong. en Vroelen 27-27a te Noorbeek	datum: <b>29-7-2016</b>
	wijziging:
	getekend: <b>RS</b>
	schaal: <b>1:1000</b>
Gemeente Eijsden-Margraten	bladformaat: <b>A3</b>
	idn besluitgebied: NL.IMRO.1903.BPLBU11032-ON01



Kerkstraat 4  
6367 JE Voerendaal  
Tel: 045-5753255

Kerkstraat 2  
6095 BE Baexem  
Tel: 0475-459282

www.aelmans.com  
info@aelmans.com