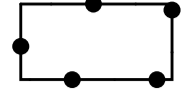


Plangebied




Plangebiedgrens

Bestemmingen




Wonen

Dubbelbestemmingen

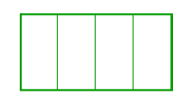


Waterstaat - Erosie

Gebiedsaanduidingen




milieuzone - bodembeschermingsgebied



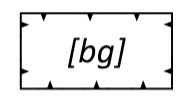
milieuzone - grondwaterbeschermingsgebied

Bouwvlak



bouwvlak

Bouwaanduidingen

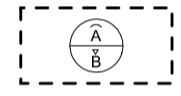


bijgebouwen

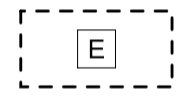


vrijstaand

Maatvoeringaanduidingen

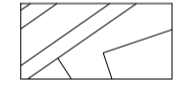


maximum goothoogte (m), maximum bouwhoogte (m)



maximum aantal wooneenheden

Verklaringen



Bestaande bebouwing en kadastrale ondergrond

Bestemmingsplan
'Putstraat, Eckelrade -
Hontherm 39, eerste herziening'
Gemeente Eijsden-Margraten

IDN: NL.IMRO.1903.BPLKOM05002-VG01
project: TEK02-0252968-01A
vastgesteld: 16 december 2014
schaal: 1:1000
formaat: A3

