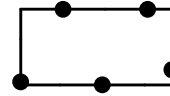




Plangebied



Plangrens

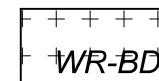
Bestemmingen



Wonen




Waarde - Archeologie 3

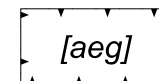


Waarde - Beschermd dorpsgezicht

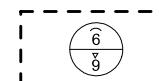
Aanduidingen




Bouwvlak



aaneengebouwd



maximum goothoogte (m),
maximum bouwhoogte (m)



milieuzone -
bodembeschermingsgebied

Verklaringen



Bestaande bebouwing en
kadastrale ondergrond

Bestemmingsplan
'Kern Noorbeek,
herziening Dorpstraat 2'
Gemeente Eijsden-Margraten

IDN: NL.IMRO.1903.BPLKOM07004-VG01
 project: TEK02-0252858-01A
 vastgesteld: 16 december 2014
 schaal: 1:500
 formaat: A4



croonenburos



Vestiging Oosterhout
 Beneluxweg 125
 4904 SJ Oosterhout
 T: +31 (0)162 487500
 www.croonenburos.com

Vestiging Maastricht
 Louis Loyensstraat 5
 6221 AK Maastricht
 T: +31 (0)433 253223
 info@croonenburos.com