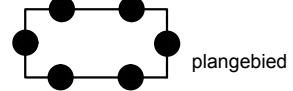


Legenda
Plangebied

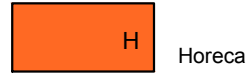


plangebied

Bestemmingen
enkelbestemmingen



Groen - Kasteeltuin

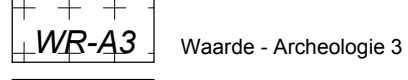


Horeca

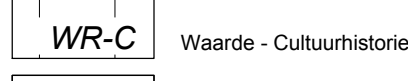
dubbelbestemmingen



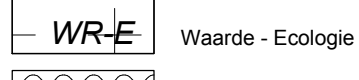
Leiding - Riool



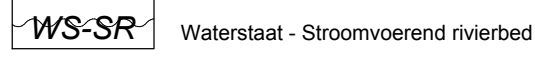
Waarde - Archeologie 3



Waarde - Cultuurhistorie



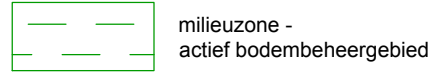
Waarde - Ecologie



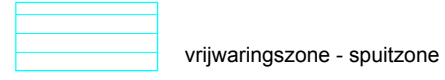
Waterstaat - Stroomvoerend rivierbed

Aanduidingen

gebiedsaanduidingen



milieuzone - actief bodembeheergebied

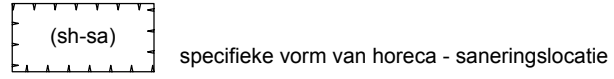


vrijwaringszone - spuitzone

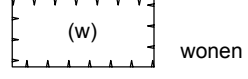
functieaanduidingen



parkeerterrein



specifieke vorm van horeca - saneringslocatie



wonen

bouwvlak



bouwvlak

bouwaanduidingen

BESTEMMINGSPLAN KASTEEL OOST

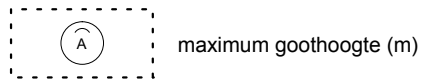
Gemeente Eijsden-Margraten

NL.IMRO.1903.BPRECR140003-VG01

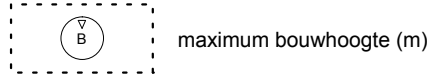
schaal: 1:1000	voorontwerp: / tekenaar	projectnr. BRO: 211x07841
formaat: A3	ontwerp: 01-05-2017 / SH	projectnr. VWP: 16BROTE029
concept: 24-06-2016 / RvD	vastgesteld: 12-12-2017 / CC	bestandsnaam: 16BROTE029-010.dwg



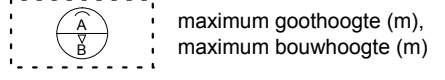
maatvoeringsaanduidingen



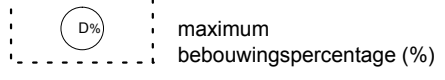
maximum goothoogte (m)



maximum bouwhoogte (m)

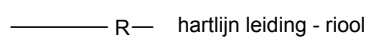


maximum goothoogte (m), maximum bouwhoogte (m)



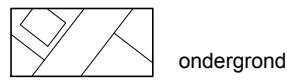
maximum bebouwingspercentage (%)

figuren



R hartlijn leiding - riool

Verklaringen



ondergrond