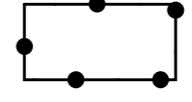


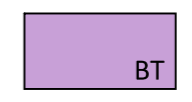


Plangebied



Plangebiedgrens

Bestemmingen




Bedrijventerrein



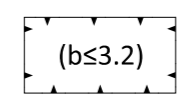
Groen

Gebiedsaanduidingen

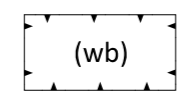


overige zone - rode contour

Functieaanduidingen




bedrijf tot en met categorie 3.2



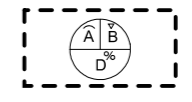
waterberging

Bouwvlak



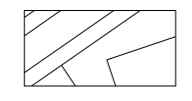
bouwvlak

Maatvoeringaanduidingen



maximum goothoogte (m),  
maximum bouwhoogte (m),  
maximum bebouwingspercentage (%)

Verklaringen



Bestaande bebouwing en  
kadastrale ondergrond

Ontwerpwijzigingsplan  
Bedrijventerrein Aan de Fremme  
eerste wijziging  
Gemeente Eijsden-Margraten

IDN: NL.IMRO.1903.WPLBDT01002-ON01  
 project: TEK02-0252592-01A  
 datum: 2 maart 2014  
 schaal: 1:1000  
 formaat: A3

